

## Saratoga Lake

Boats inspected: 5,811      Visitors taking spread prevention measures: 69%  
 AIS intercepted: 759      Inspected boats with organisms: 18.8%  
 Number of visitors: 13,402      Number of previously visited waterways: 53



Waterbody	Boat Type									total # boats
	M	PWC	S	C	K	B	R	SUP	Docks	
Saratoga Lake	5422	262	24	24	150	0	15	8	0	5905
percentage of total boats	92%	4%	0%	0%	3%	0%	0%	0%	0%	100%

Boats observed at launch. M = motorboat; PWC = personal watercraft; S = sailboat; C = canoe; K = kayak; B = construction barge; R = rowboat; SUP= stand-up paddleboard; Docks = boat docks launched for seasonal installation/maintenance

Waterbody	total # people	organisms found		# boats dirty	# of inspections	% of inspected boats dirty
		entering	leaving			
Saratoga Lake	13402	649	1310	1092	5811	18.8%

boats dirty = watercraft with any organic material, invasive, non-invasive or unknown.

Waterbody	# groups taking AIS spread prevention measures									# groups asked
	yes	I	WB	DB	BB	LW	Dis	Dry	didn't ask	
Saratoga Lake	3186	1162	2381	694	43	155	16	538	1148	4625
percentage of total # groups asked	69%	25%	51%	15%	1%	3%	0%	12%	NA	

Yes = took one or more AIS spread prevention measures; I = inspected boat; WB = washed boat; DB = drained bilge; BB = emptied bait bucket; LW = drained livewell; Dis = disposed of unused bait; Dry = dried boat.

Waterbody	Organism Type															total AIS	% of inspected boats with AIS	
	BW	CLP*	ELO	GRS	EWM*	NM	UM	VLM*	MUD	NON	NP	SWF*	WC*	WL	ZM*			other
Saratoga Lake	2	189	172	664	356	60	0	0	10	36	233	0	28	5	186	18	759	13.1%
percentage of organisms removed	0%	10%	9%	34%	18%	3%	0%	0%	1%	2%	12%	0%	1%	0%	9%	1%		

BW = bladderwort; CLP = curly-leaf pondweed; ELO = elodea; GRS = grass; EWM = Eurasian watermilfoil; NM = native milfoil; UM = unknown milfoil; VLM = variable leaf milfoil; MUD = mud; NON = non-aquatic debris; NP = native pondweed; SWF = spiny waterflea; WC= water chestnut; WL= water lily; ZM = Zebra mussel; \*/AIS = aquatic invasive species.

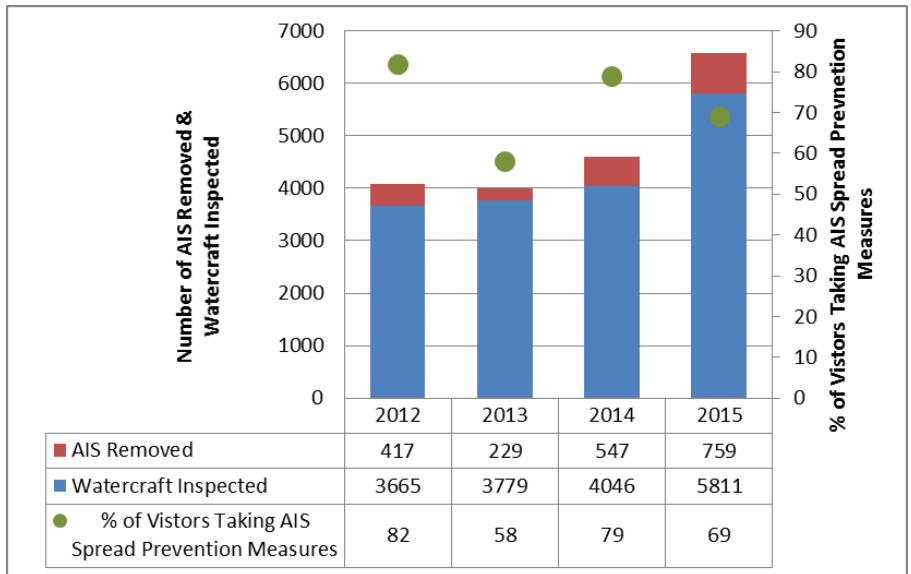
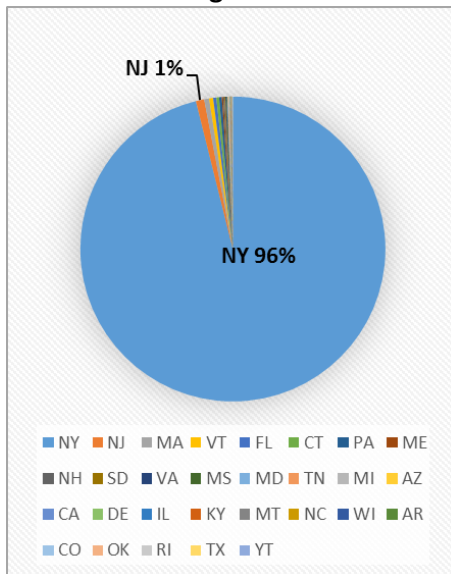
Saratoga Lake: Aquatic Invasive Species Intercepted by Stewards, 2015	# found on boats launching	Previous Waterway	# found on boats retrieving	Previous Waterway
Curly leaf pondweed	64	Saratoga Lake (53), None (8), Unknown (2), Saranac River (1)	125	Saratoga Lake (102), None (15), Unknown (7), Lake Champlain (1)
Eurasian water milfoil	122	Saratoga Lake (89), None (18), Unknown (4), Lake Champlain (2), Sacandaga Lake (2), Cayuga Lake (1), Did not ask (1), Great Sacandaga Lake (1), Mohawk River (1), Oneida Lake (1), Rental (1), Saranac River (1)	234	Saratoga Lake (177), Did not ask (23), None (18), Unknown (11), Erie Canal (1), Great Sacandaga Lake (1), Lake Champlain (1), Lake George (1), Mohawk River (1)
Water chestnut	24	Saratoga Lake (12), None (6), Mohawk River (4), Lake Champlain (1), Sacandaga Lake (1)	4	Saratoga Lake (4)
Zebra mussel	71	Saratoga Lake (43), None (21), Hudson River (2), Great Sacandaga Lake (1), Lake Ontario (1), Mohawk River (1), Rental (1), Unknown (1)	115	Saratoga Lake (75), Unknown (23), None (8), Did not ask (6), Lake George (1), Rental (1), Second Pond (1)
<b>Totals</b>	<b>281</b>		<b>478</b>	

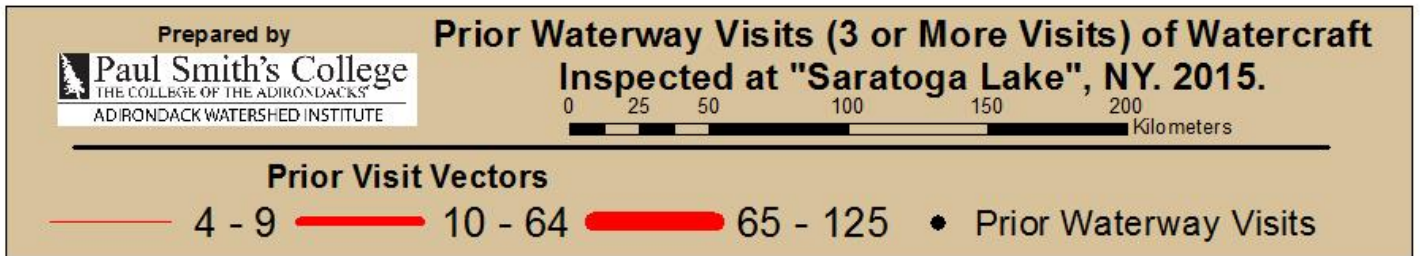
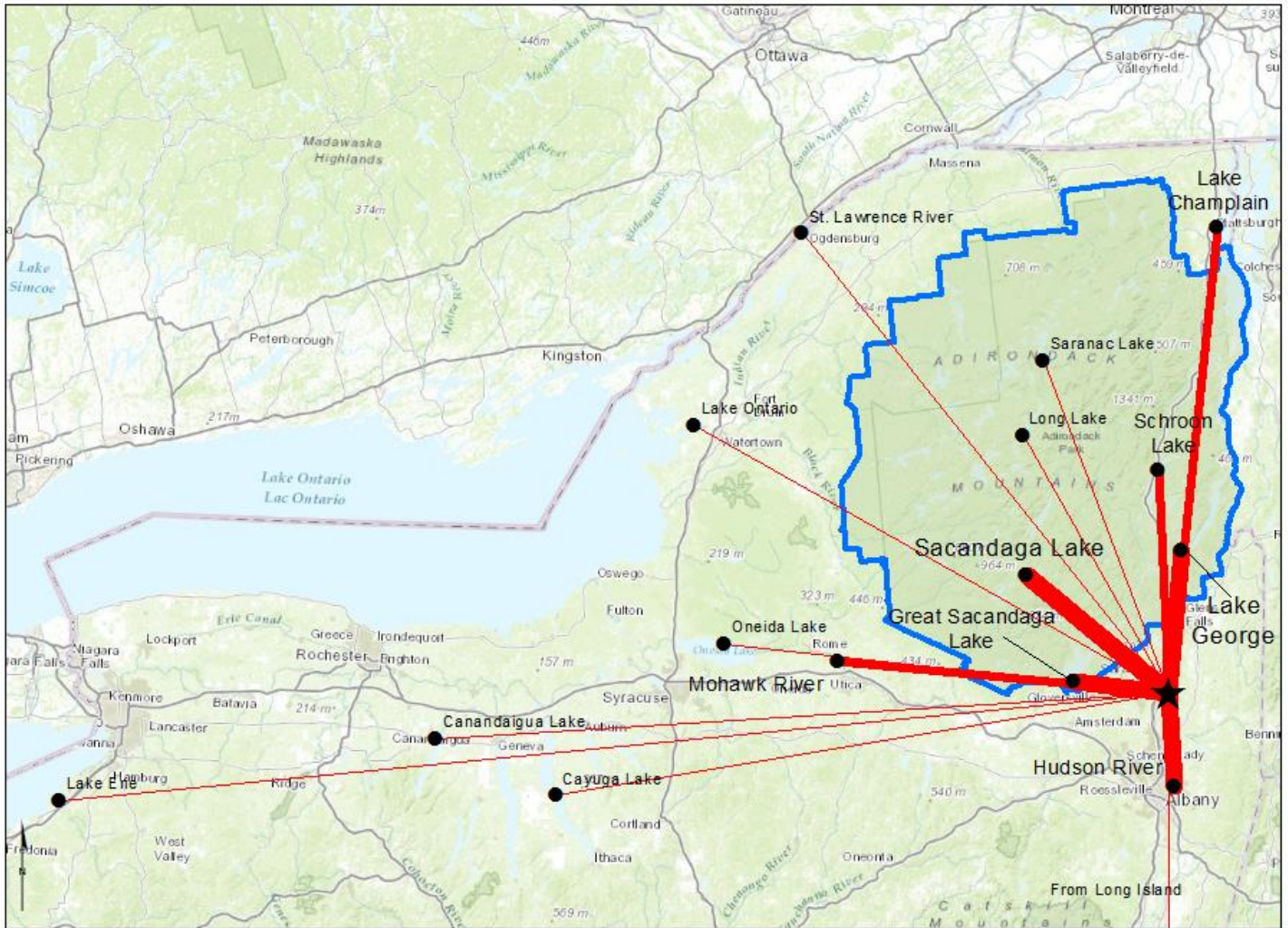
Previous Waterways visited, 2015	# visits
Saratoga Lake	3399
None	1369
Unknown	311
Lake George	130
Sacandaga Lake	102
Hudson River	90
Did not ask	84
Mohawk River	65
Lake Champlain	32
Schroon Lake	30
Round Lake	21
Great Sacandaga Lake	20
Rental	14
Oneida Lake	9
Cayuga Lake	8
Canandaigua Lake	7
Long Lake	7
St. Lawrence River	6
Atlantic Ocean	4
Lake Ontario	4

Previous Waterways visited, 2015	# visits
Erie Canal	3
Indian Lake	3
Saranac Lake Chain	3
Saranac River	3
Otsego Lake	3
Brant Lake	3
Chateaugay Lake	2
Cranberry Lake	2
First Lake	2
Lake Erie	2
Raquette Lake	2
Seventh Lake	2
Canada Lake	2
Lake Lonely, Saratoga Springs NY	2
Ballston Lake, Ballston NY	2
Glen Lake, Rutland County VT	2
Moreau Lake, Saratoga County NY	2
Connecticut River	1
Fourth Lake	1
Hinckley Flow Reservoir	1

Previous Waterways visited, 2015	# visits
Lake Pleasant	1
Lower Saranac Lake	1
Lower St Regis Lake	1
Second Pond	1
Seneca Lake	1
Stillwater Reservoir	1
Tupper Lake	1
Paradox Lake	1
Stewarts Bridge Reservoir, Saratoga C	1
Snyder's Lake, Rensselaer County NY	1
Lake Bomoseen, Rutland County VT	1
somewhere in Vermont	1
Lake Luzerne	1
Pootasho, MA	1
Kinderhook Lake, Rensselaer County	1
Batten Kill River, NY	1
Merrimack River, MA	1
Cossayuna Lake	1
<b>Total</b>	<b>5773</b>

State of Boat Registration





Waterways visited in previous 2 weeks by incoming vessels to Saratoga Lake. Vectors weighted to denote quantity of visits to previous waterbodies.